






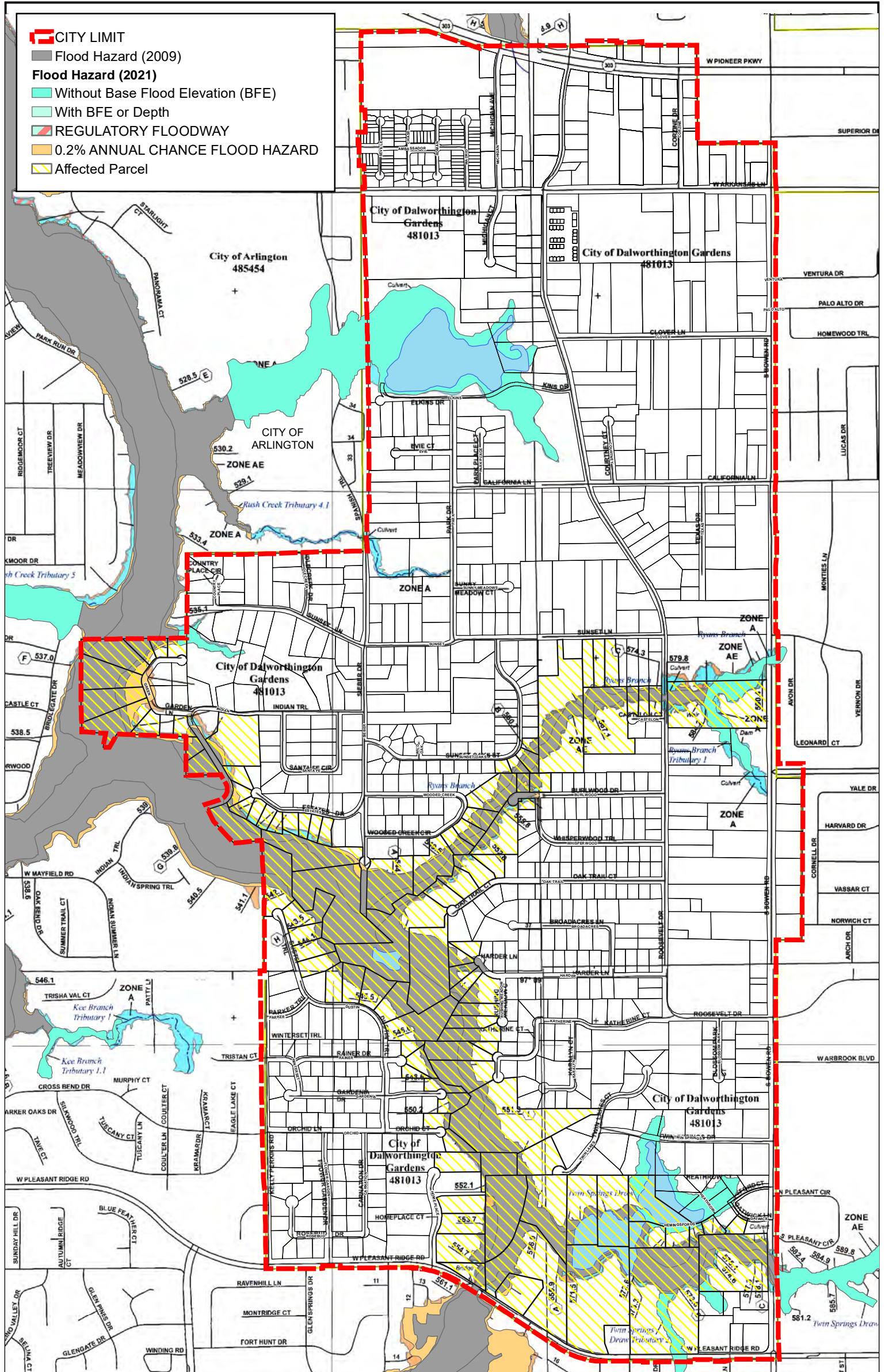


-  CITY LIMIT
-  Flood Hazard (2009)
- Flood Hazard (2021)**
-  Without Base Flood Elevation (BFE)
-  With BFE or Depth
-  REGULATORY FLOODWAY
-  0.2% ANNUAL CHANCE FLOOD HAZARD
-  Affected Parcel



PREPARED BY:



1400 EVERMAN PARKWAY, Ste. 146 • FT. WORTH, TEXAS 76140
 TELEPHONE: (817) 744-7512 • FAX (817) 744-7548
 TEXAS FIRM REGISTRATION NO. 10042504
 WWW.TOPOGRAPHIC.COM

CITY OF DALWORTHINGTON GARDENS

Tarrant County, TX

6/24/2021

FEMA Flood Hazard